


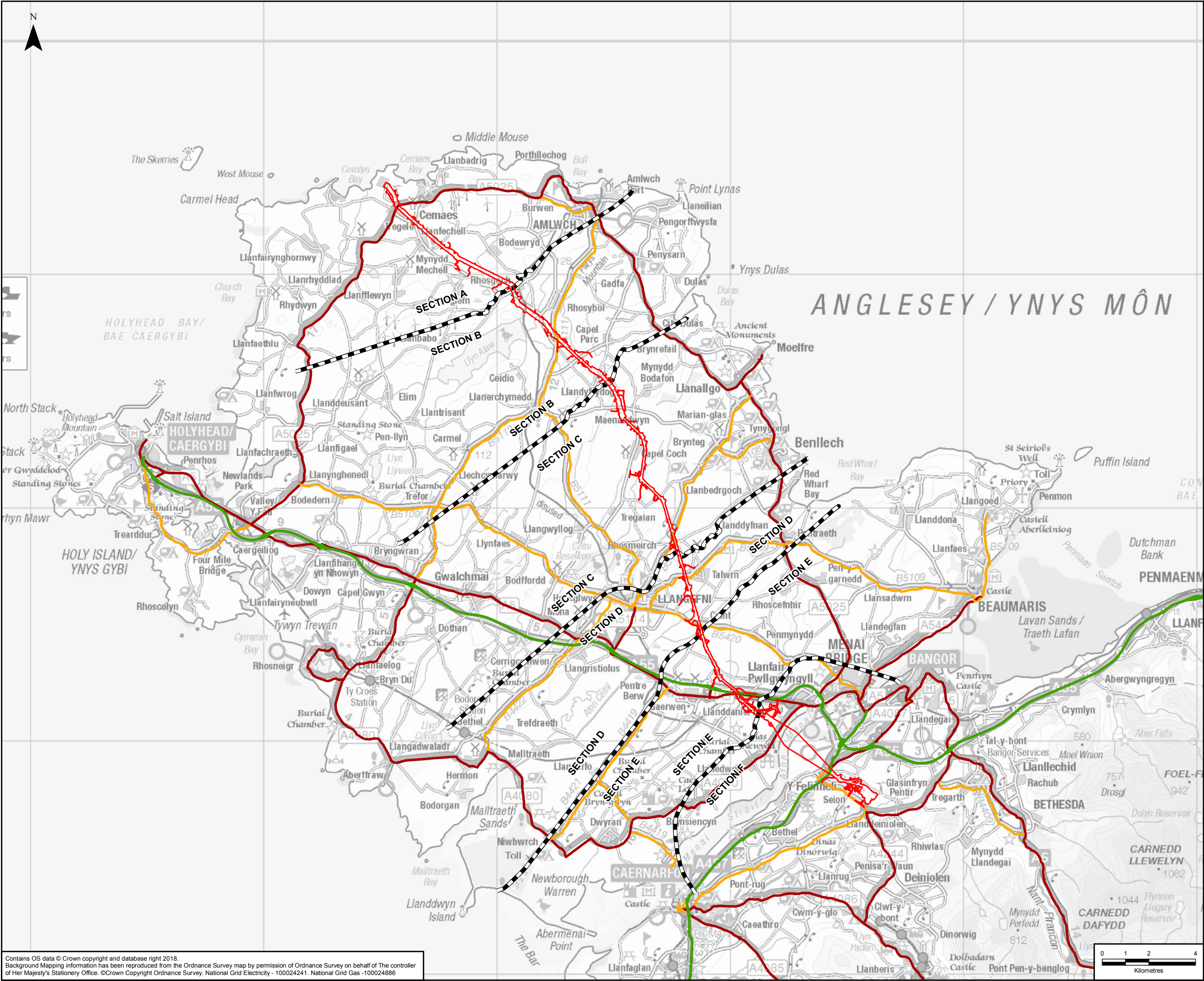
DOCUMENT 5.13.1.1

Existing Main Traffic Routes Chapter 13 – Figure 1

National Grid (North Wales Connection Project)

*Regulation 5(2)(a) including (l) and (m) of the Infrastructure Planning
(Applications: Prescribed Forms and Procedure) Regulations 2009*





NWC ROUTE LEGEND

1 of 1

LEGEND

ORDER LIMITS - OPTION A

SECTION OUTLINES

PRIMARY ROUTE

A ROAD

B ROAD

A	20/07/2018	ENVIRONMENTAL STATEMENT	JB	EH	AL
Rev	Date	Description	GIS	Chk	App

Scheme:

NORTH WALES CONNECTION PROJECT

Document Number:

5.13.1.1

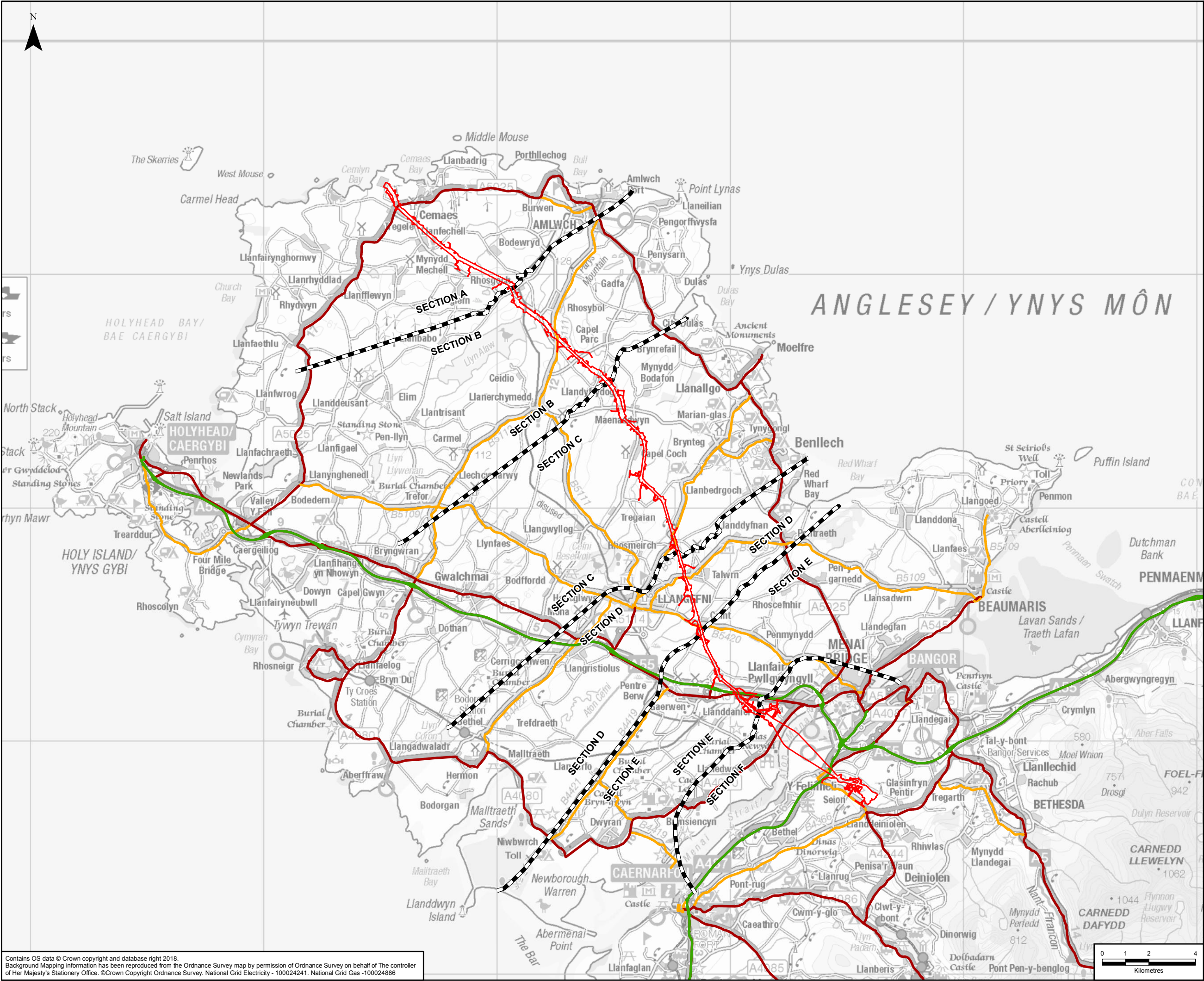
Document Title:

FIGURE 13.1
EXISTING MAIN TRAFFIC ROUTES
OPTION A

Creator:	Date:	Checker:	Date:	Approver:	Date:
JB	20/07/2018	EH	20/07/2018	AL	20/07/2018

Document Type:	Scale:	Format:	Sheets:	Rev:
FIGURE	1:150,000	A3	1 of 1 Option A	A

Contains OS data © Crown copyright and database right 2018.
Background Mapping information has been reproduced from the Ordnance Survey map by permission of Ordnance Survey on behalf of The controller of Her Majesty's Stationery Office. ©Crown Copyright Ordnance Survey, National Grid Electricity - 100024241, National Grid Gas -100024886



NWC ROUTE LEGEND

1 of 1

LEGEND

ORDER LIMITS - OPTION B

SECTION OUTLINES

PRIMARY ROUTE

A ROAD

B ROAD

A	20/07/2018	ENVIRONMENTAL STATEMENT	JB	EH	AL
Rev	Date	Description	GIS	Chk	App

Scheme: NORTH WALES CONNECTION PROJECT

Document Number: 5.13.1.1

Document Title: FIGURE 13.1
EXISTING MAIN TRAFFIC ROUTES
OPTION B

Creator: JB	Date: 20/07/2018	Checker: EH	Date: 20/07/2018	Approver: AL	Date: 20/07/2018
Document Type: FIGURE	Scale: 1:150,000	Format: A3	Sheets: 1 of 1 Option B	Rev: A	

Contains OS data © Crown copyright and database right 2018.
Background Mapping information has been reproduced from the Ordnance Survey map by permission of Ordnance Survey on behalf of The controller of Her Majesty's Stationery Office. ©Crown Copyright Ordnance Survey, National Grid Electricity - 100024241, National Grid Gas -100024886